



DEXTRAL

SERVICIOS GEOLÓGICOS

**WE DEVELOP YOUR
PROJECT, NO MATTER
THE SCALE**



DEXTRAL

Feasible solutions for
your project



Geology

What we do best, our staff has more than 15 years of experience in all stages of geology, from prospecting to Ore Control.



Mining

We have highly qualified personnel and the best advisors in planning, production, supervision, safety and metallurgical processes.



Training

We are passionate about sharing our knowledge of the different areas of Geosciences and specialized software. Ask for the program of your interest

**Contact us to receive
detailed information**



WHO ARE WE?

We are a growing company, whose objective is to offer cutting-edge technical services, based on innovation, as well as to apply our experience to optimize decision making and maximize the value of our clients' geological-mining resources..

STRATEGIC ALLIES

Our company was born from an idea: to satisfy the needs of the mining sector with a dynamic work team that adapts to the needs of our clients and provides the best results. That is why we have strategic allies that help us to offer the best quality services.



"No matter the scale" refers to the joint work we do both with the small miner, as well as with different national and foreign companies in the geological-mining area.



A person wearing a tan hat, a blue long-sleeved shirt, a tan safety vest with reflective stripes, and tan pants is standing on a rocky outcrop. They are holding a geological hammer in their right hand. The background shows a hilly landscape with sparse vegetation under a clear blue sky. The image is framed by a grey geometric shape with yellow lines.

PROSPECTION AND PROJECT EVALUATION

The first stages of exploration. Within this phase we focused on finding new mineralized zones and defining their physical and lithological characteristics. To meet the objective we design a work plan tailored to the project.

We offer experience and quality, our staff has successfully developed projects throughout the country, participating in new discoveries.

PROSPECTION AND PROJECT EVALUATION

Sampling

Our team has been successful in discovering new mineralized zones in each of the projects in which they have participated.

The secret of this success lies in using the right sampling techniques, either selective or systematic. As well as using the right tools and quality controls so that our results are verifiable and replicable.

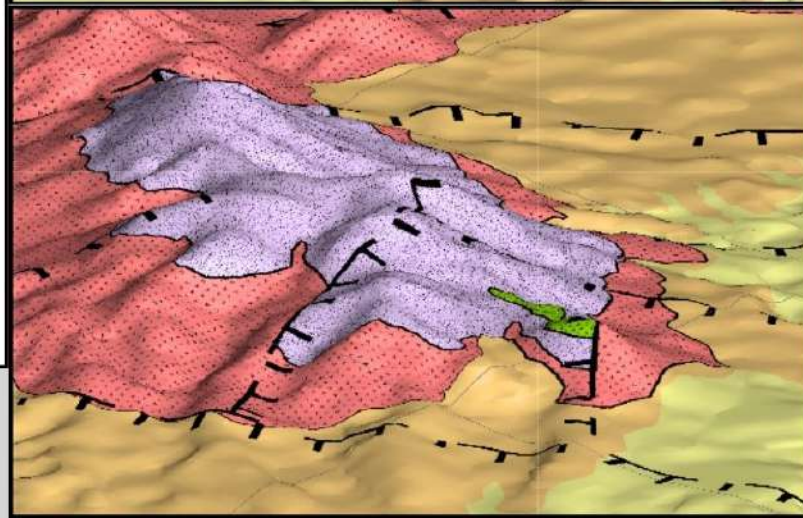
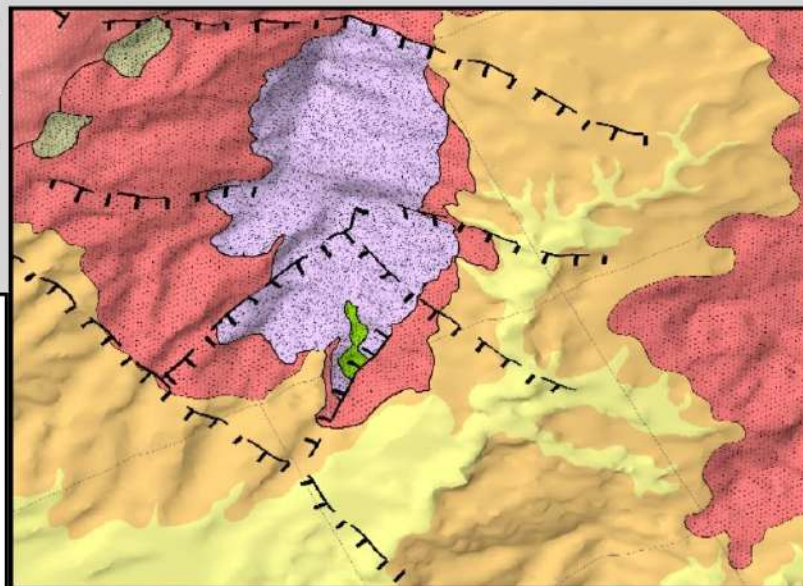
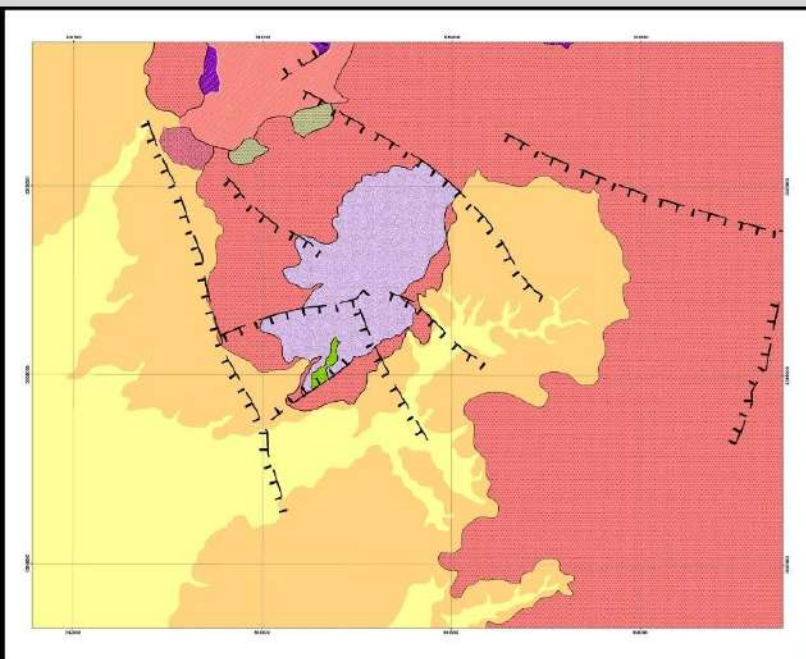
Our methodology follows the guidelines for a 43-101 report.



PROSPECTION AND PROJECT EVALUATION

Mapping

It is not only important to collect data, but also to represent it properly. We produce regional and detailed maps at any stage of your project.



Our methodology follows the guidelines for a 43-101 report.



GEOLOGICAL AND GEOTECHNICAL LOGGING

During the drilling stage, our team describes the drill core in detail, in addition to supervising the drilling and quality control.


Correctly describing the lithological, structural and geotechnical characteristics of the rock is the key to properly define the reservoir model and future operation.

GEOLOGICAL AND GEOTECHNICAL LOGGING



Our staff has extensive experience in geological and geotechnical logging.

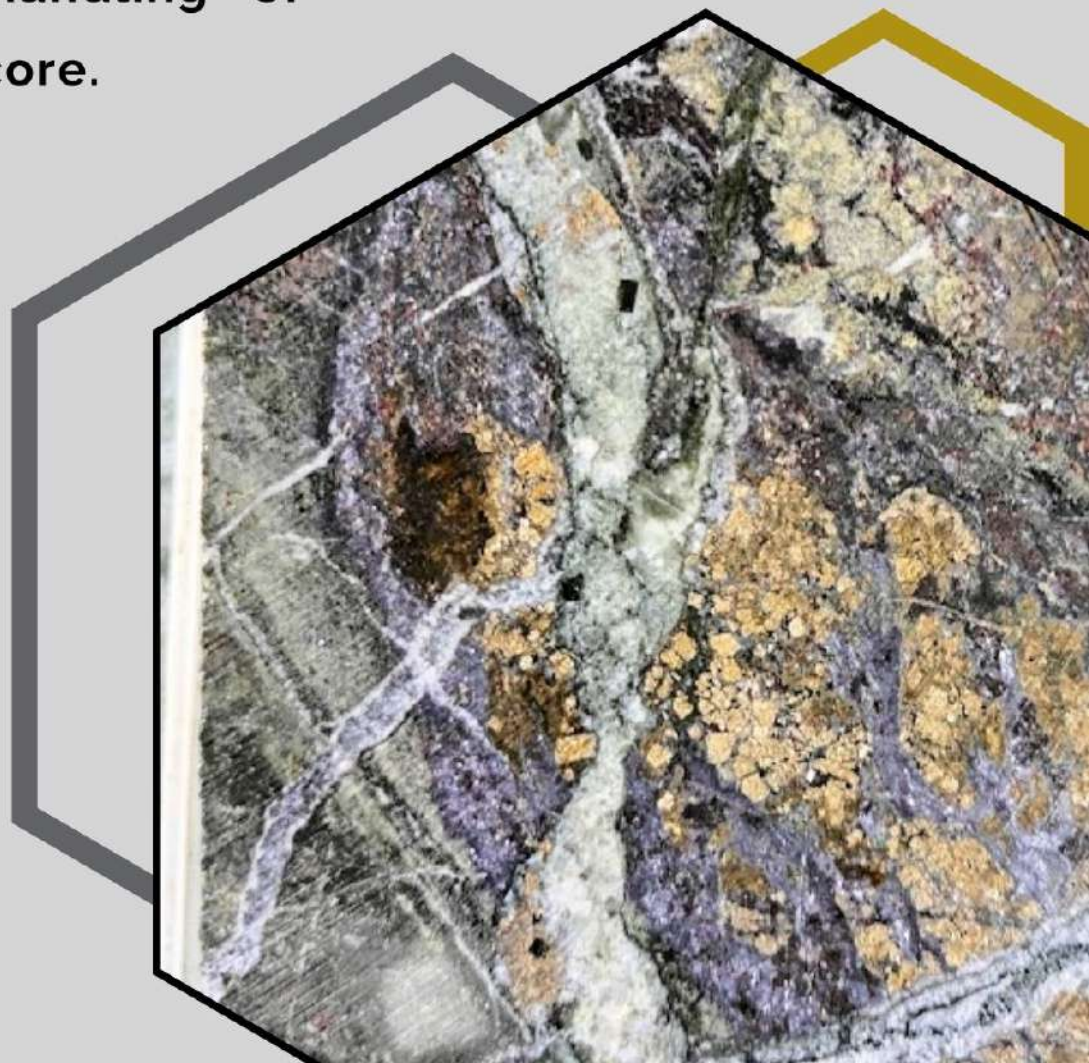
We work according to the needs of each client, however, we always seek to add an extra to our level of detail, this in order to perform better interpretations of the drillings...




Flourite
(UV Light)

LOGUEO GEOLÓGICO Y GEOTÉCNICO

During drilling our team supervises the operating personnel on site, in addition to maintaining the best quality controls in the handling of samples and drill core.





MODEL AND RESOURCE ESTIMATION

Both for a pre-feasibility study and a reserve increase in a producing mine, it is necessary to make or update the geological model, for this it is required to digitize the data collected in the previous stages and interpret them correctly.

We work with high international standards to define mineral resources of any deposit, as well as to elaborate 43-101 quality reports and a geological model accordingly.



Discover our wide catalog of **Training and Courses**

We train groups of professionals seeking to acquire new technical knowledge and/or keep updated in new technologies.

Our trainings focus on various aspects of geology and mining.



***More than 15 years
of experience***

DEXTRAL

Training and Courses

Some examples of our training courses

Technicals skills

- Geological-structural mapping
- Logging
- First aid, safety at work
- QA/QC and drilling supervision
- Updating in exploration techniques
- Among others...

Specialized software





Other services

Thanks to our strategic alliances we are able to provide integral services for the mining industry. Whatever your project needs are, we have a partner who will help us to solve them.





Other Services

Topography



Drilling

Community Relations

Project Logistics

Vehicle Rental


Geophysics



Let us know what you are looking for and together we will find the best solution for your project.

Clients, partners and collaborators

DEXTRAL





DEXTRAL

SERVICIOS GEOLÓGICOS



PHONE

+52 (662) 419 6257

+52 (662) 101 9268

+52 (632) 103 0229



E-MAIL

contacto@dextralgeo.com



WEB SITE

www.dextralgeo.com



LOCATION

Jose Ma. Mendoza
#515 Col. El Choyal
Hermosillo, Son.



CONTACT US

LET'S DEVELOP YOUR PROJECT TOGETHER